










Key

-  
-  **Footpath**
-  **Bridleway**
-  **Cycle Path**
-  **Tennis Court**
-  **Sales & Holiday Office**

NB. Not to scale. This map is intended as a general guide only. © Watermark. No part or all of this map can be reproduced without the express permission of Watermark.